91273
9 Un3ta
no.104

No. 104

WICHITA, KANSAS

TO

KANSAS CITY, MO.

1928

1933

UNITED STATES

AIRWAY MAPS

OCT 27 1928

Map
G
3701
.P6
S500
.C6
no.104



137713

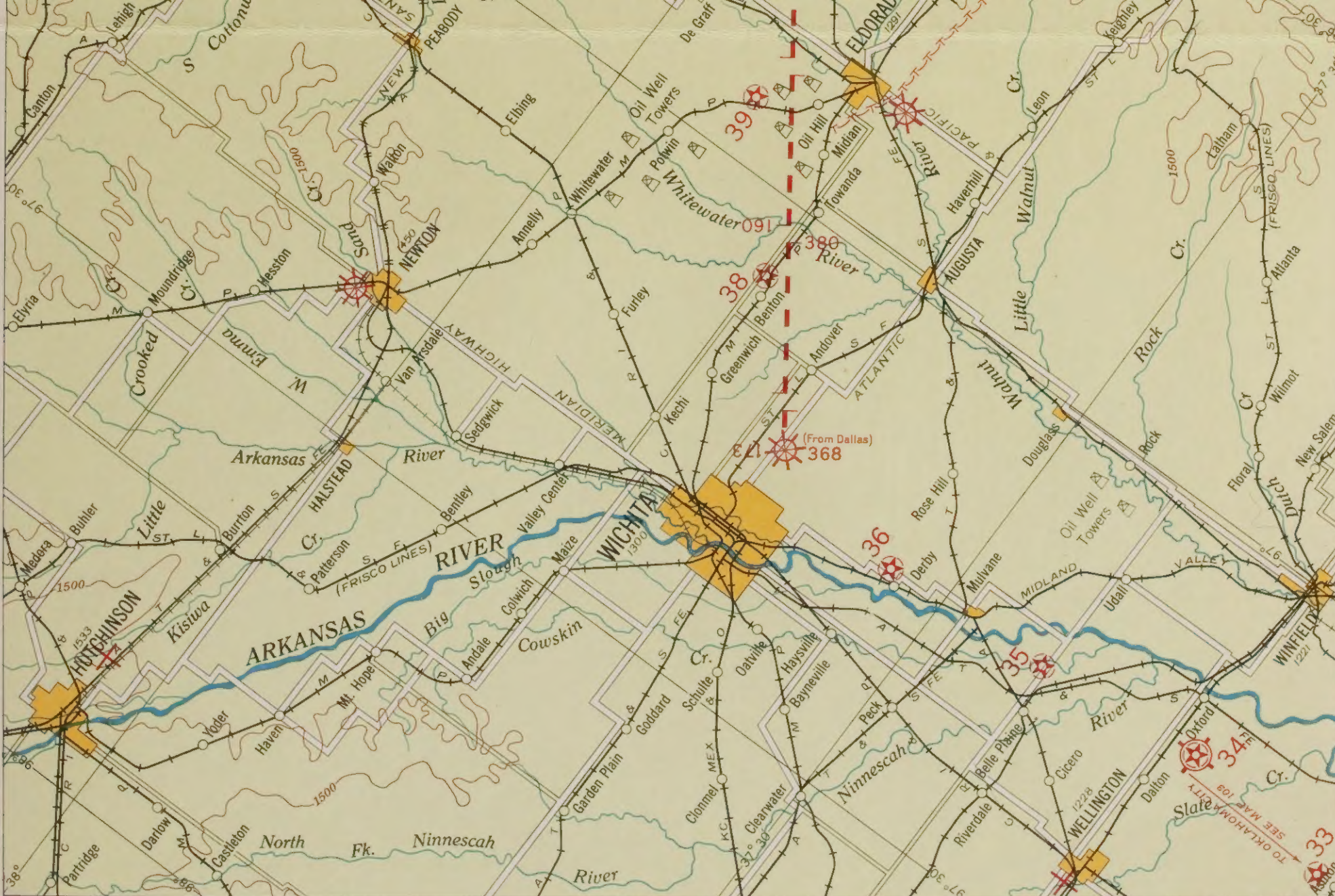

AIRWAY MAP NO. 104

WICHITA KAN. TO KANSAS CITY MO.

PRICE 35 CENTS

21999

COMPILED AND PRINTED FOR THE AERONAUTICS BRANCH OF THE DEPARTMENT OF COMMERCE BY THE COAST AND GEODETIC SURVEY
WASHINGTON D. C.
1928

DEPARTMENT OF COMMERCE · UNITED STATES OF AMERICA

- Railroad one track
- Two or more tracks
- Railroad electric
- Transmission line (Steel towers)
- Main highway
- Secondary highway
- City or large town
- Town or village

Magnetic variations shown by red arrows

The flight courses are magnetic

0 to 1000 — 2000 feet

GRADIENT OF ELEVATIONS

Datum is mean sea level

- GOVERNMENT LANDING FIELD
- JOINT OCCUPATION GOVERNMENT MUNICIPAL OR COMMERCIAL
- MUNICIPAL OR COMMERCIAL FIELD
- INTERMEDIATE FIELD
- FLASHING BEACON
- REVOLVING BEACON
- INTERMEDIATE FIELD WITH BEACON

$\frac{1}{500\,000}$

10 — 0 — 10 — 20 — 30 Miles

OCT 27 1928

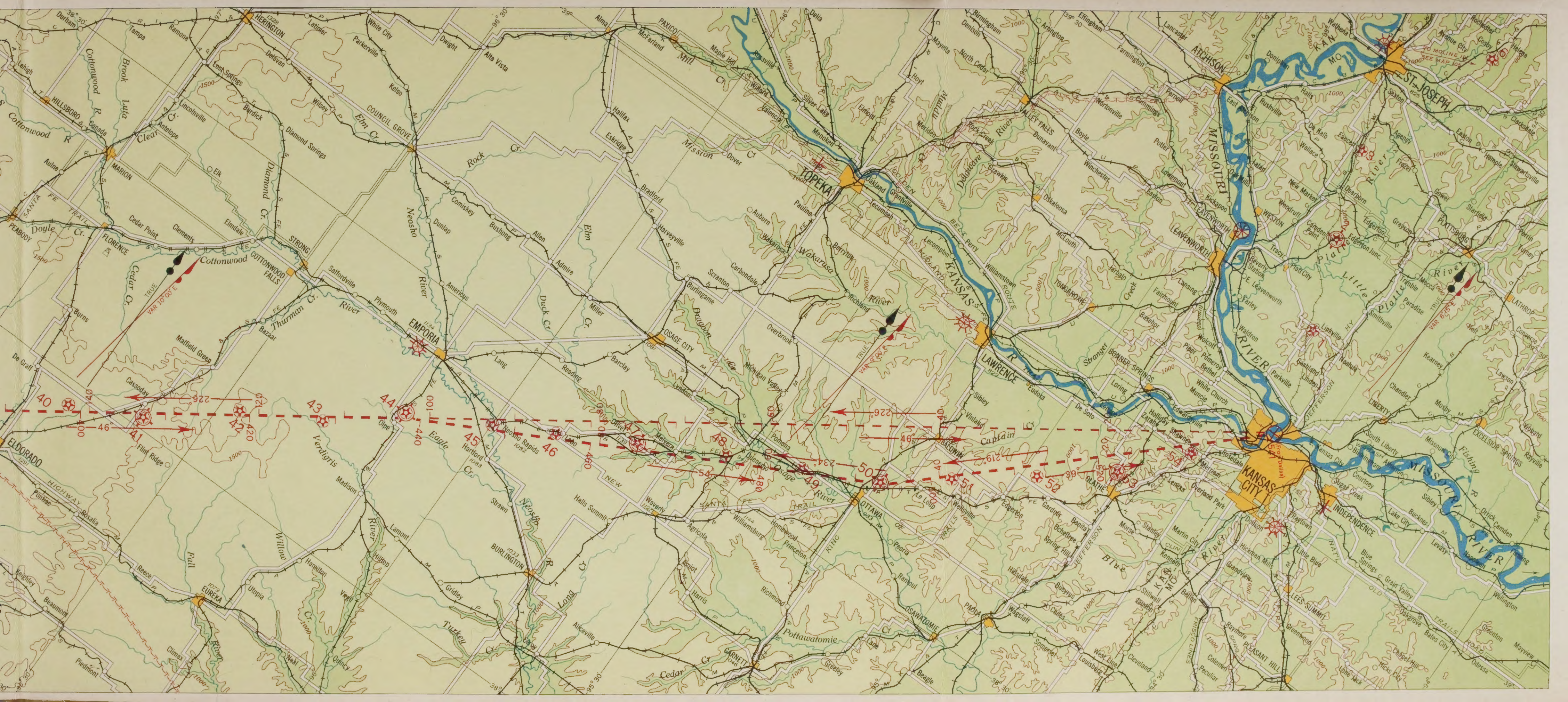
HERINGTON
Ramona
Tampa
Lehigh
Durham
HILLSBORO
Cottonwood R
Brook
Lula
MARION
Aulne
PEABODY
FLORENCE
Doyle Cr.
Cedar Point
Clements
Elmdale
STRONG
COTTONWOOD FALLS
Cottonwood
River
Cedar Cr.
Safford ville
Plymouth
EMPORIA
Burns
De Graff
Cassoday
Matfield Green
Bazaar
Thurman Cr.
ELDORADO
Flint Ridge
Verdigris
Madison
HIGHWAY
Rosalia
Reece
EUREKA
Climax
Piedmont
Beaumont
Fall
Willow
Hamilton
Utopia
Virgil
Quincy
Neal
Lost Springs
Lincolnville
Burdick
Diamond Springs
Diamond Cr.
Elk
White City
Dwight
Parkerville
Alta Vista
COUNCIL GROVE
Elm Cr.
Kelso
Rock Cr.
Neosho River
Comiskey
Dunlap
Americus
Bushong
Allen
Admire
Miller
Duck Cr.
Elm Cr.
Alma
PAXICO
McFarland
Mill Cr.
Halifax
Eskridge
Mission
Dover
Bradford
Harveyville
Burlingame
Scranton
Carbondale
OSAGE CITY
Reading
Barclay
Lang
Lyndon
Dragoon
Michigan Valley
Overbrook
Olpe
Eagle Cr.
Hartford
Neosho Rapids
Strawn
Neosho R
BURLINGTON
Lamont
Gridley
Hilltop
Turkey
Long Cr.
Aliceville
Waverly
Halls Summit
Agricola
Williamsburg
Homewood
Princeton
Richmond
Harris
GARNETT
Greeley
Cedar Cr.
Pottawatomie
Pomona
Quenemo
Osage River
OTTAWA
Le Loup
Peoria
Rantoul
OSAWATOMIE
Paola
Beagle
Wellsville
BALDWIN
Vinland
Sibley
Captain Cr.
LAWRENCE
Eudora
De Soto
OLATHE
Edgerton
Gardner
Spring Hill
Hillsdale
Bucyrus
Somerset
Louisburg
Wagstaff
Stillwell
Cleveland
Belton
Martin City
KANSAS CITY
Independence
Raytown
Grandview
Hickman Mills
LEES SUMMIT
Greenwood
PLEASANT HILL
Lone Jack
Pleasant Hill
Peculiar
Raymore
Blue Springs
Grain Valley
Oak Grove
Bates City
Odessa
Mayview
Wellington
Napoleon
Levasy
Buckner
Sibley
Lake City
Orrick
Camden
Missouri River
EXCELSIOR SPRINGS
Liberty
Mosby
Kearney
Lawson
Holt
Chandler
Smithville
Platte
Paradise
Trimble
LATHROP
Plattsburg
Gower
Edgerton
Dearborn
New Market
Camden Point
Tracy
Platte City
Weston
Farley
Waldron
Parkville
Linden
Nashua
LEAVENWORTH
Lansing
Basehor
Tonganoxie
Bonner Springs
Loring
Stranger
Linwood
Piper
Bethel
White Church
Muncie
Edwardsville
Holliday
Zarah
Shawnee
Merriam
Rosedale
Lenexa
Overland Park
Stanley
Morse
Dodson
Tecumseh
Lecompton
Perry
Williamstown
Kansas River
Wakarusa River
Richland
Auburn
Pauline
TOPEKA
Oakland
Grantville
Menoken
Silver Lake
Rossville
Willard
Maple Hill
Valencia
Delia
Hoyt
Mayetta
Meriden
Delaware River
VALLEY FALLS
Ozawkie
Oskaloosa
McLouth
Jarbalo
Boyle
Winchester
Dunavant
Nortonville
Effingham
Farmington
Arrington
North Cedar
Birmingham
Denison
Cummings
Potter
Easton
Lowemont
Kickapoo
ATCHISON
Lancaster
Parnell
East Atchison
Rushville
De Kalb
Wallace
Faucett
Agency
Easton
Saxton
ST. JOSEPH
Watson
Rochester
Cosby
Helena
Avenue City
Stewartsville
Hemple
Gladstone
MISSOURI RIVER
KANSAS
SANTA FE TRAIL
VAR 10°00' E
TRUE

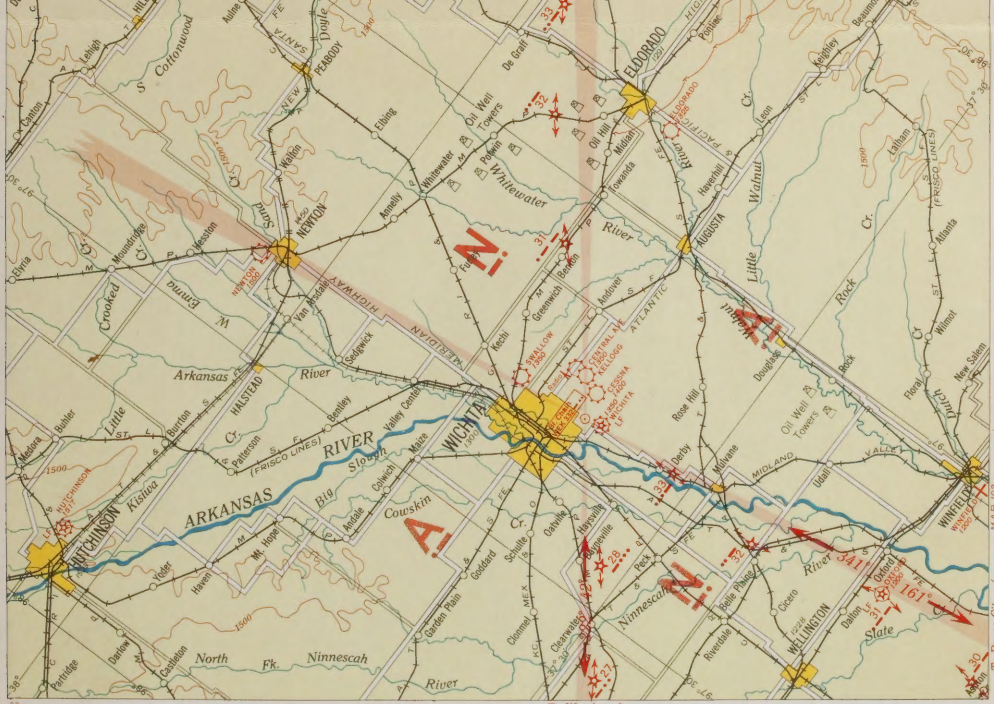
ARKANSAS RIVER
Arkansas River
Little Arkansas River
Walnut River
Whitewater River
Ninnescah River
North Fk. Ninnescah
Cottonwood
Crooked Cr.
Rock Cr.
Slate Cr.
Big Cowskin
Kisiska
WICHITA
HUTCHINSON
NEWTON
EL DORADO
AUGUSTA
WINFIELD
ARKANSAS CITY
HALSTEAD
PEABODY
Douglas
Derby
Rose Hill
Oil Well Towers
To Woodward
To Ponca City
MAP TO WICHITA
WICHITA KAN. TO KANSAS CITY MO.
AIRWAY MAP NO. 104
PRICE 35 CENTS
COMPILED AND PRINTED FOR THE AERONAUTICS BRANCH
OF THE DEPARTMENT OF COMMERCE BY THE
COAST AND GEODETIC SURVEY
WASHINGTON, D. C.
JULY 1933
Railroad, one track
Two or more tracks
Trolley
Prominent transmission line
Main highway
Secondary highway
City or large town
Town or village
The flight courses are magnetic
Radio Range
0 to 1000 2000 feet
GRADIENT OF ELEVATIONS
Datum is mean sea level
1/500 000
10 0 10 20 30 Statute Miles
Army, Navy or Marine Corps Field
Commercial or Municipal Airport
Department of Commerce Intermediate Field
Marked Auxiliary Field
Airway Light Beacon, rotating
(arrows indicate course lights)
Auxiliary Airway Light Beacon, flashing
Airport Light Beacon, rotating, with Code Light
Airport Light Beacon, rotating, without Code Light
LF denotes lighting facilities at the field
COMMERCE DEPT. WEATHER BROADCAST
Blue Chain, on hour, 5 min. after.
Brown Chain, 10 min. after hour, 15 after.
Red Chain, 50 min. after hour, 55 after.
Abbreviations: Bl.= Blue; Br.= Brown; R= Red
The station calls, frequencies in kilocycles, and identification signals are given near the stations.
Example: Bl. Chain WEK 332 — ••
See Airway Bulletin No. 2, "Descriptions of Airports and Landing Fields in the United States" (published by the Aeronautics Branch of the Department of Commerce and available without charge) for detailed information on airports and landing fields
CAUTION
Many airway aids are operating on part time schedule. All aids to air navigation at present are subject to change. For such changes as have been made since date of publication of this map, see Air Commerce Bulletins published semi-monthly by the Aeronautics Branch of the Department of Commerce.

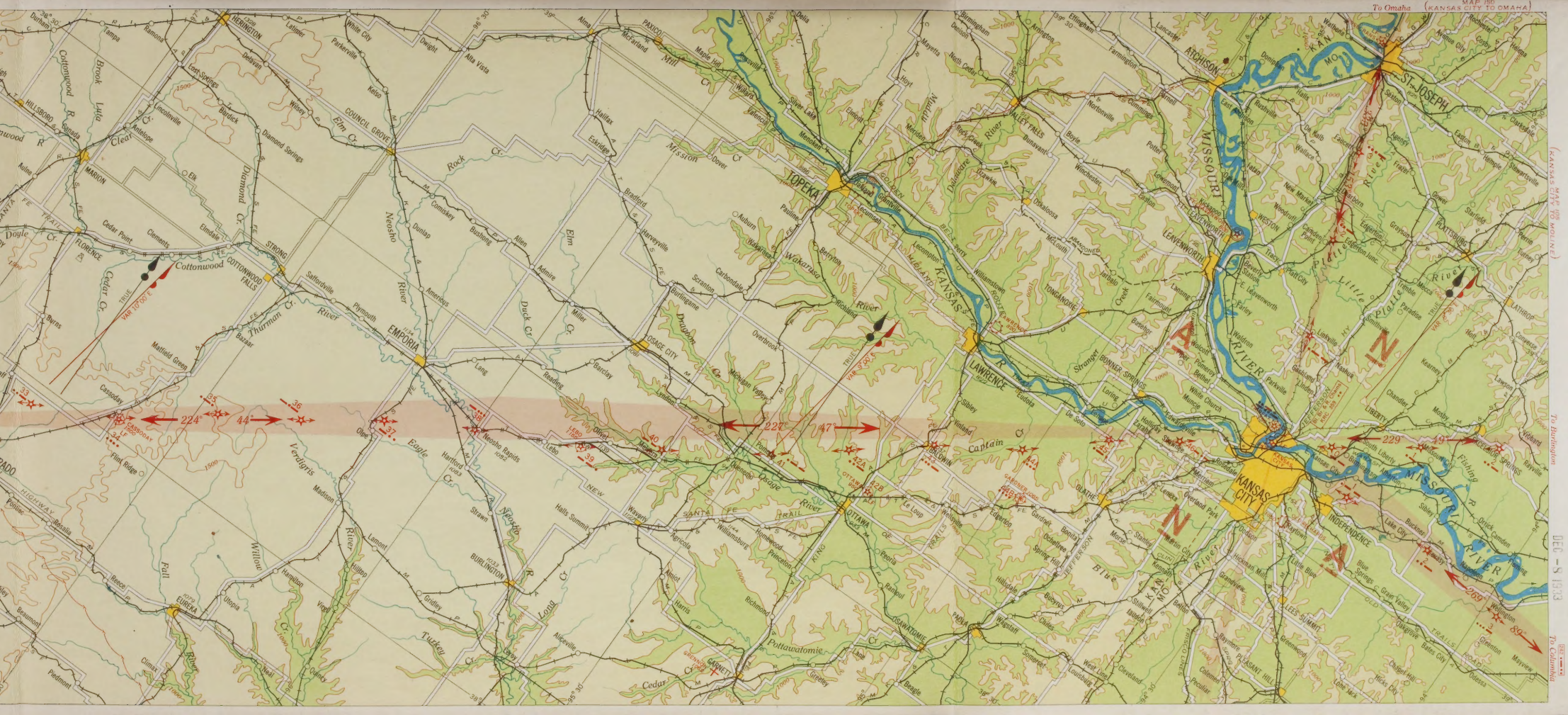
To Omaha
(KANSAS CITY TO OMAHA)
MAP 190
(KANSAS CITY TO MOLINE)
To Burlington
To Columbia
DEC - 8 1933
HERINGTON
MARION
FLORENCE
COTTONWOOD FALLS
EMPORIA
COUNCIL GROVE
TOPEKA
LAWRENCE
OTTAWA
BURLINGTON
EUREKA
ATCHISON
ST. JOSEPH
LEAVENWORTH
WESTON
PLATTSBURG
KANSAS CITY
INDEPENDENCE
Cottonwood R.
Neosho R.
Verdigris R.
Fall River
Elk Cr.
Diamond Cr.
Cedar Cr.
Thurman Cr.
Rock Cr.
Mission Cr.
Elm Cr.
Duck Cr.
Dragoon Cr.
Wakarusa River
Kansas River
Missouri River
Little Platte River
Platte River
Captain Cr.
Pottawatomie Cr.
Big Blue River
Fishing River
Turkey Cr.
Long Cr.
Willow Cr.
Eagle Cr.
Mill Cr.
Brook Lake
Cottonwood
Cedar
Doyle
Burns
Matfield Green
Bazaar
Cassoday
Flint Ridge
Strong
Safford ville
Plymouth
Admire
Allen
Bushong
Dunlap
Carbondale
Scranton
Burlingame
Osage City
Overbrook
Richland
Berryton
Auburn
Tecumseh
Pauline
Silver Lake
Delia
Maple Hill
Willard
Valencia
Meriden
Perry
Ozawkie
Williamstown
Lecompton
Oskaloosa
Winchester
Jarbalo
Tonganoxie
Linwood
Basehor
Bonner Springs
Stranger
Sharon Springs
Wolcott
Muncie
Lone Elm
Olathe
Gardner
Edgerton
Spring Hill
Ocheltree
Bonita
Stanley
Martin City
Grandview
Belton
Raymore
Peculiar
Harrisonville
Pleasant Hill
Lees Summit
Greenwood
Blue Springs
Lake City
Buckner
Sibley
Orrick
Camden
Wellington
Napoleon
Lexington
Waverly
Wellington
Richmond
Norborne
Carrollton
Hardin
Dover
Alma
Paxico
McFarland
Halfway House
Alta Vista
Dwight
White City
Parkerville
Latimer
Ramona
Tampa
Durham
Lost Springs
Antelope
Lincolnville
Burdick
Diamond Springs
Delavan
Kelso
Whitley
Halifax
Eskridge
Bradford
Harveyville
Dunlap
Admire
Miller
Barclay
Lang
Readers
Olivet
Hartford
Neosho Rapids
Strawn
Hamilton
Virgil
Utopia
Climax
Neal
Piedmont
Beaumont
Reece
Madison
Lamont
Hilton
Gridley
Agricola
Williamsburg
Princeton
Homewood
Halls Summit
Harris
Alnot
Alicevile
Greeley
Lane
Garnett
Westphalia
Rantoul
Pomona
Centropolis
Ransom
Pearls
Hillsdale
Paola
Wea
Louisburg
Somerset
Cleveland
West Line
Drake
Hickman Mills
Raytown
Sugar Creek
Fairmount
Parkville
Weston
Platte City
Farley
Linkville
Iatan
Leavenworth
Fort Leavenworth
Kickapoo
Lansing
Easton
Rushville
Halls
Wallace
Pascola
Agency
Dearborn
Rochester
Avenue City
Corby
Helena
Rosendale
Dunlap
Elwood
Wathena
Troy
Highland
Severance
Denton
Bendena
Powhattan
Hiawatha
Morrill
Sabetha
Goff
Oneida
Netawaka
Havensville
Wetmore
Centralia
Corning
Fairview
Seneca
Bern
Home
Vermillion
Frankfort
Marysville
Blue Rapids
Waterville
Palmer
Clifton
Clyde
Concordia
Cawker City
Glasco
Simpson
Scandia
Randall
Formoso
Jamestown
Esbon
Jewell City
Mankato
Lebanon
Smith Center
Kensington
Gaylord
Athol
Burr Oak
Superior
Nebraska
Hebron
Fairbury
Endicott
Daykin
Reynolds
Strang
Fairmont
Geneva
Exeter
Milligan
Shickley
Fairfield
Hastings
Juniata
Kenesaw
Roseland
Harvard
Sutton
Clay Center
Edgar
Fairfield
Ayr
Grafton
Fairmont
Davenport
Hubbell
Deshler
Belvidere
Alexandria
Hebron
Fairbury
Endicott
Daykin
Reynolds
Strang
Fairmont
Geneva
Exeter
Milligan
Shickley
Fairfield
Hastings
Juniata
Kenesaw
Roseland
Harvard
Sutton
Clay Center
Edgar
Fairfield
Ayr
Grafton
Fairmont
Davenport
Hubbell
Deshler
Belvidere
Alexandria
224°
44
36
227°
47
229
49
269
89
VAR 10°00'E
VAR 7°30'E
VAR 7°00'E
TRUE
33
34
35
37
38
39
40
41
42A
42B
43
44
45
46
47
48
49
50
51
52
53
54
55
56
57
58
59
60
61
62
63
64
65
66
67
68
69
70
71
72
73
74
75
76
77
78
79
80
81
82

CONNECTICUT STATE
HARTFORD